


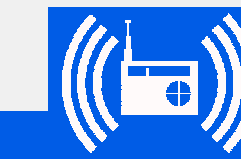
ADDITIONAL SAFETY INFORMATION

- Listen to KFBK 1530 AM for initial warnings for your neighborhood.
- Listen to the other emergency radio frequencies when directed (SEE RADIO MAP SYMBOL)
- If forced to shelter in a building due to floodwaters, make sure you can access the roof
- Have bright cloth or flashlight with you at all times to signal if you become stranded
- Do not drive through flooded areas. Standing water is often deeper than it looks.
- Have a plan where your family will meet if separated
- Find more safety information at these websites:
<http://www.sjgov.org/oes> (see Preparedness links)
<http://www.floodsmart.gov> (FEMA flood preparedness website)
- Flood insurance is strongly recommended for residents living behind levees.

THIS MAP FOR GENERAL PREPAREDNESS USE ONLY




Tune into:
530 AM
1030 AM
1300 AM


Tune into:
530 AM
1030 AM
1300 AM



MC HENRY AV

RIVER RD


STANISLAUS RIVER

Escalon Water Treatment Plant








STANISLAUS RIVER

ESTIMATED FLOOD DEPTHS

Get above this level shown in your neighborhood if caught in a flood!


 0 - 5 Feet

IN CASE OF FLOOD

-  If ordered to evacuate, leave area by these routes.
-  If you cannot leave area on your own, seek help here.
-  Receive directions on which way to go here.
-  530 AM
1030 AM
1300 AM
Evacuation and shelter information; try each frequency to find your area's message.
-  Potential degree of danger; See Depth Chart.
-  Move to high ground if trapped.
-  Levee top or higher ground.



**Escalon Water Treatment Plant
Evacuation Sector**
Escalon, California



0 0.1 0.2 0.3 0.4
Miles
San Joaquin County Office of Emergency Services Phone: (209) 953-6200
Prepared by San Joaquin County Geographic Information Systems 1810 East Hazelton Avenue, Stockton, CA 95205
This map and information is for reference purposes only and is not to be construed or used as a legal document or survey instrument. Any reliance on the information contained herein is at the user's own risk and should be verified by independent analysis. This information is broad-based and for your convenience. This information should not be relied on for decisions related to purchasing or developing land. The County of San Joaquin gives no warranty, express or implied, as to the accuracy, reliability, utility or completeness of this information.
September 13, 2019
GIS - Mike Turn